



Urban Levee Evaluations Project

Reclamation District 404 Urban Study Area Summary

The California Department of Water Resources (DWR) Division of Flood Management conducted a levee evaluations program to assess the existing conditions of levees in California's Central Valley from 2008 to 2015. The Urban Levee Evaluations (ULE) Project addressed approximately 350 miles of Project¹ levees, divided into 18 study areas, protecting populations of 10,000 people or more. The primary objective of the evaluation was to assess if the levees meet ULE criteria under a potential 200-year flood event. The evaluation also included assessing if the levees meet ULE criteria at the 1955/57 design water surface elevation (WSE) where available. The levees were divided into reaches/sub-reaches for evaluation. For reaches/sub-reaches not meeting ULE criteria, conceptual remedial alternatives and screening-level Class 4 cost estimates were prepared.

Study Area

The Reclamation District 404 (RD 404) Study Area includes 4.1 miles of urban Project levees located in the City of Stockton in San Joaquin County, California. The study area was divided into nine reaches/sub-reaches for screening-level static analyses, and ten segments for screening-level seismic analyses.

Analyses

Levees in each reach/sub-reach were analyzed for six static ULE criteria at the 200-year WSE: erosion risk (i.e., risk of levee breach due to erosion), freeboard, through seepage, under-seepage, landside slope stability, and waterside slope stability. In ULE, analyses were not performed for local discontinuities or penetrations.

In addition, a seismic vulnerability evaluation was performed using a 200-year return period seismic event. The results of the assessment were used to classify intermittently loaded² levees as having high, medium, or low vulnerability with respect to post-seismic flood protection ability.

Results

For the RD 404 Study Area, approximately 2.4 miles of intermittently loaded levee met all static ULE criteria at the 200-year WSE. The reaches/sub-reaches that did not meet static ULE criteria were further evaluated to identify conceptual remedial alternatives. The dimensions of these alternatives were verified by analyses and then a screening-level Class 4 cost estimate was prepared for planning purposes. The chart below summarizes the findings of the existing condition static assessments.

The seismic assessment classified 2.4 miles of levee as having low seismic vulnerability, and 1.7 miles as having high seismic vulnerability. The RD 404 Study Area levees are intermittently loaded levees. Seismic remediation is not required under ULE criteria for intermittently loaded levees.

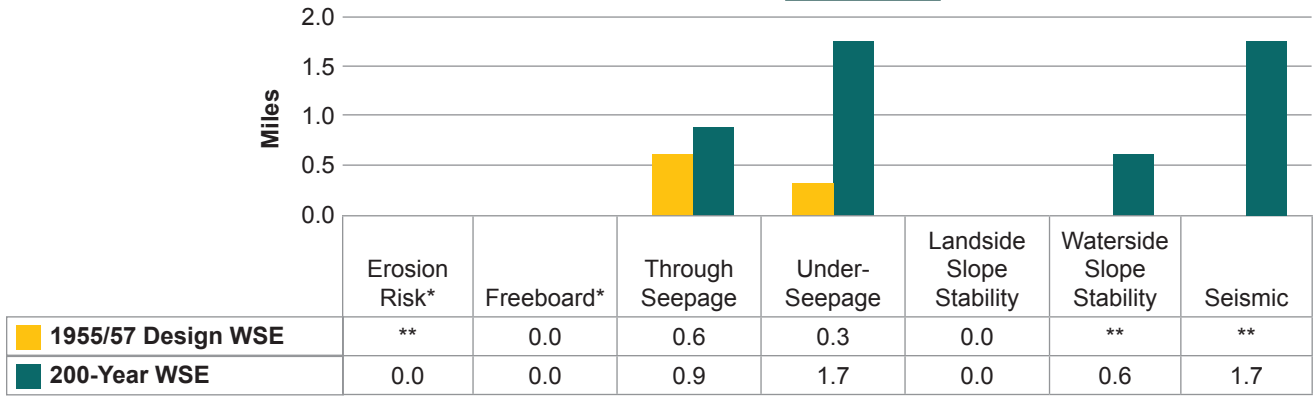


Reclamation District 404 Levees

Footnotes:

- 1 Project Levee – A levee or flood wall that is a facility of the State Plan of Flood Control as defined in *Public Resources Code Section 5096.805*.
- 2 As defined in the *Urban Levee Design Criteria* (DWR, 2012), frequently loaded levees are defined as levees that experience a WSE of 1 foot or higher above the elevation of the landside toe at least once a day for more than 36 days per year on average. Levees not meeting the definition of frequently loaded levees are defined as intermittently loaded levees.

Total Miles of Levee That Do Not Meet Static ULE Criteria



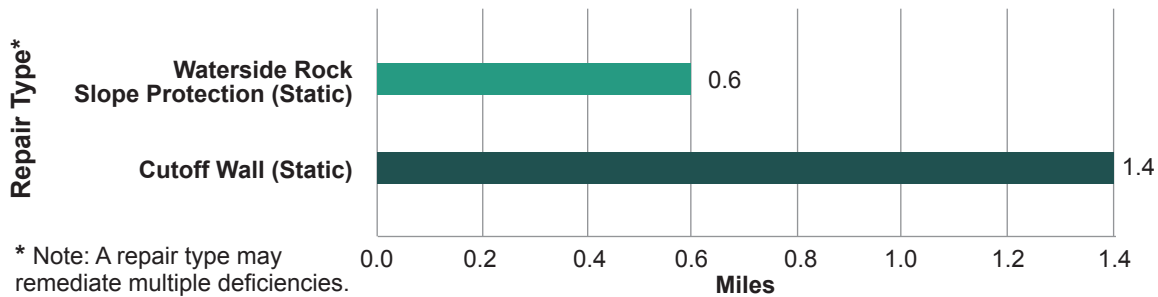
* Erosion and freeboard deficiencies were identified as portions of reaches where criteria were not met.

** Erosion risk, waterside slope stability and seismic vulnerability were not analyzed at the 1955/57 Design WSE.

Conceptual Remediation

Because of Stockton’s urban setting, property access on the landside of the levee is often limited, so typical conceptual static remedial alternatives in the RD 404 Study Area consist of installing cutoff walls along the centerline of the levees to address seepage deficiencies, and placing rock slope protection for waterside slope stability deficiencies. The total length of each type of repair to bring levees up to the ULE 200-year WSE criteria is depicted in the graph below.

Conceptual Remedial Alternatives (miles)

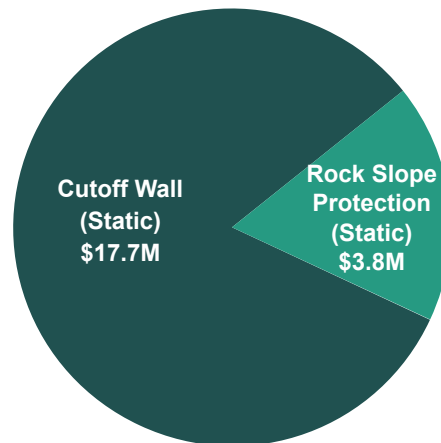


* Note: A repair type may remediate multiple deficiencies.

Costs

Screening-level Class 4 cost estimates were prepared on a 2013 basis³. Class 4 estimates are not design-level cost estimates. However, they do include both construction cost and owners’ “soft” costs, such as permitting, legal, environmental mitigation, and contingency. The total estimated costs of conceptual static remedial alternatives to bring levees up to the ULE 200-year WSE criteria are shown in the adjacent pie chart.

Total Static Remediation Costs (\$21.5 Million) [200-Year WSE]



References:

Geotechnical Evaluation Report Volume 1, Existing Conditions – Reclamation District 404 Study Area, Urban Levee Evaluations Project. URS, April 2014.
Geotechnical Evaluation Report Volume 2, Remedial Alternatives – Reclamation District 404 Study Area, Urban Levee Evaluations Project. URS, December 2014.

Footnotes:

³ 2013 Basis – Industry construction cost derived from 2008 data with a 4 percent escalation included per year.

Reference sources for this document are available at <http://www.dwr-lep.com/ath>
 For further general DWR information or to obtain copies of DWR publications, please contact DWR Public Affairs (916) 651-7512 or <http://www.water.ca.gov/publicaffairs.cfm/>

